

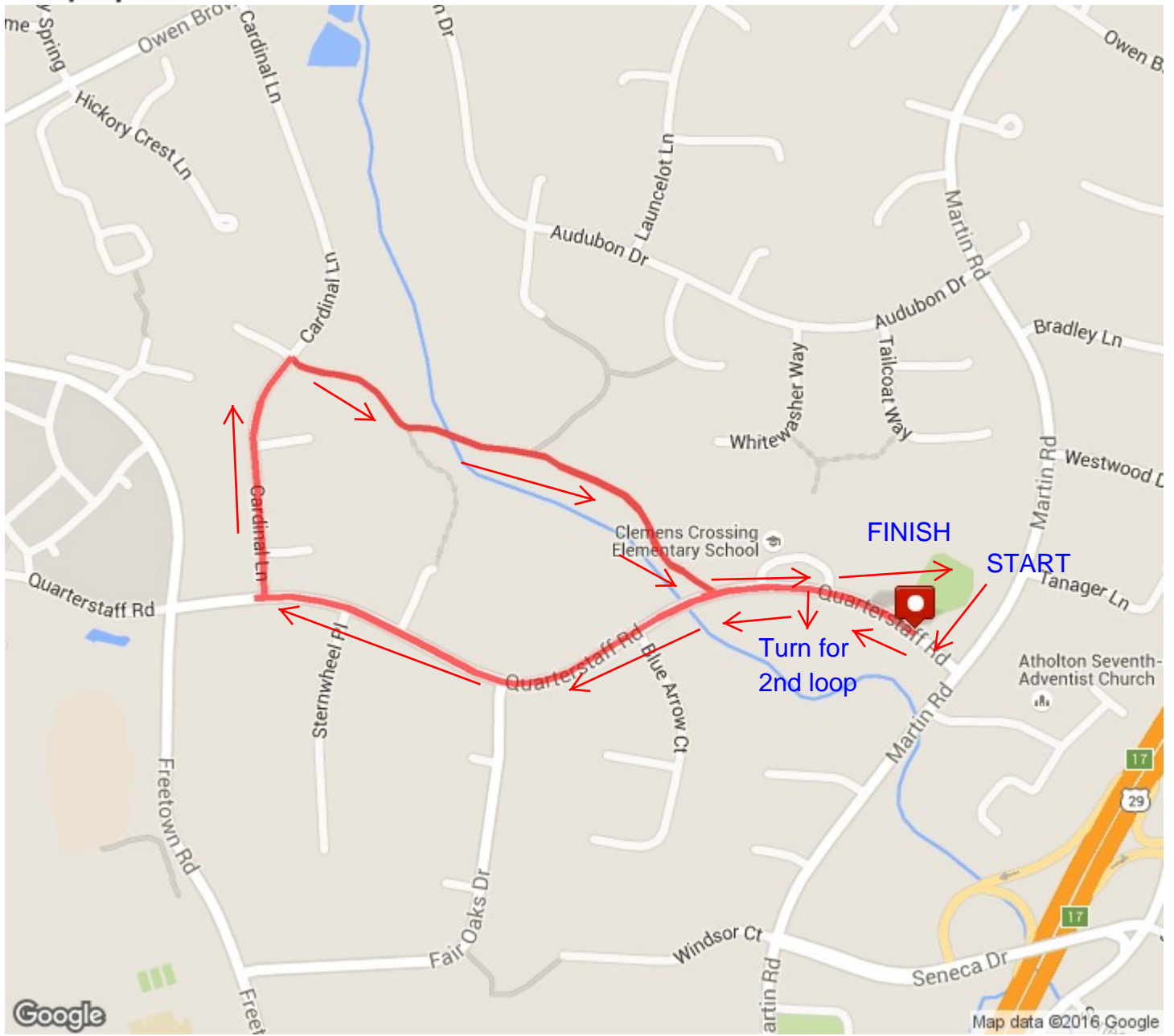


2 mile run Adult Aquathlon

Distance: 1.23 mi

Elevation: 55.3 ft (Max: 402.85 ft)










mapmyride



ELEVATION (ft)



Copyright (c) 2016 MapMyFitness Inc.

	Head northwest on Quarterstaff Rd toward Blue Arrow Ct Destination will be on the right	0 mi (+0.39 mi)
	Head northwest on Quarterstaff Rd toward Schoolmaster Pl Destination will be on the right	0.39 mi (+0.12 mi)
	Head east on Quarterstaff Rd toward Cardinal Ln	0.51 mi (+0.01 mi)
	Turn left onto Cardinal Ln	0.51 mi (+0.18 mi)
	Turn right at Brass Knob	0.7 mi (+0.1 mi)
	Slight left Destination will be on the left	0.8 mi (+0.08 mi)
	Head east toward Quarterstaff Rd	0.87 mi (+0.17 mi)
	Head southeast toward Quarterstaff Rd	1.04 mi (+0.02 mi)
	Turn right onto Quarterstaff Rd	1.06 mi (+0.01 mi)
	Head east on Quarterstaff Rd toward Martin Rd	1.07 mi (+0.16 mi)
	Destination	1.23 mi (+0 mi)

MapMyRide • <http://mapmyride.com/routes/view/972809393>